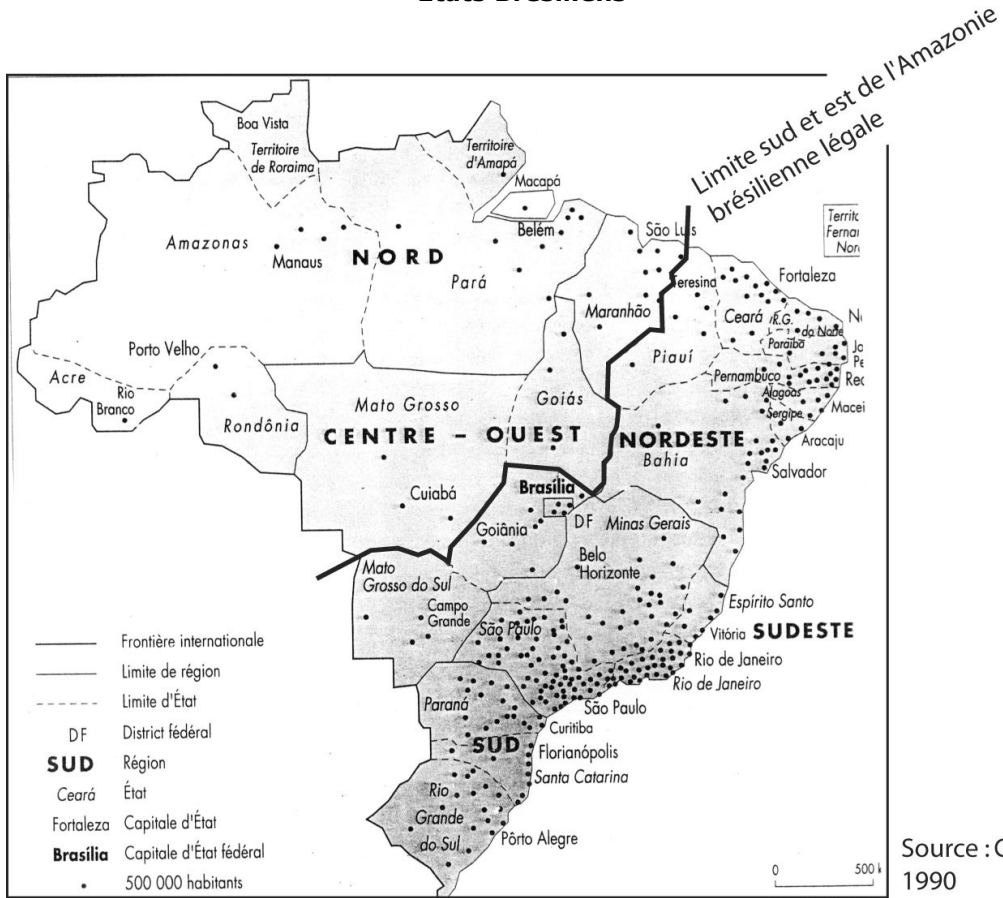



TD Frontière – Les marqueurs spatiaux des fronts pionniers brésiliens – P.Gautreau 2007

Tous les documents, sauf exception mentionnée, sont tirés de : Théry, H. & De Melo, A. 2004. **Atlas du Brésil**. CNRS-Libergéo-La Documentation Française : 302 p.

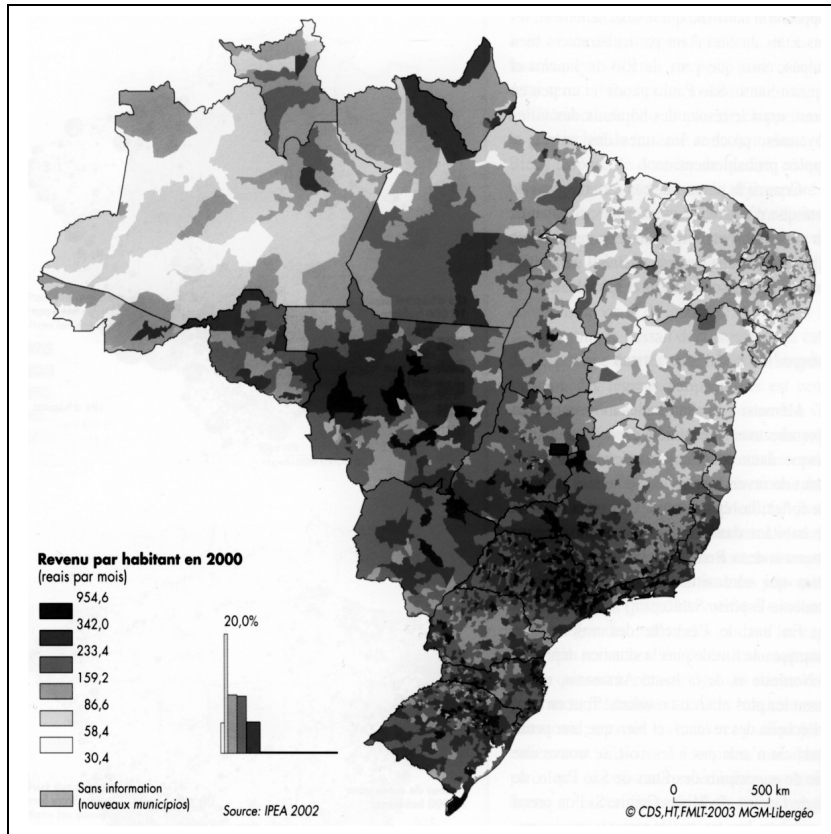
**- Doc 1 -
Etats Brésiliens**



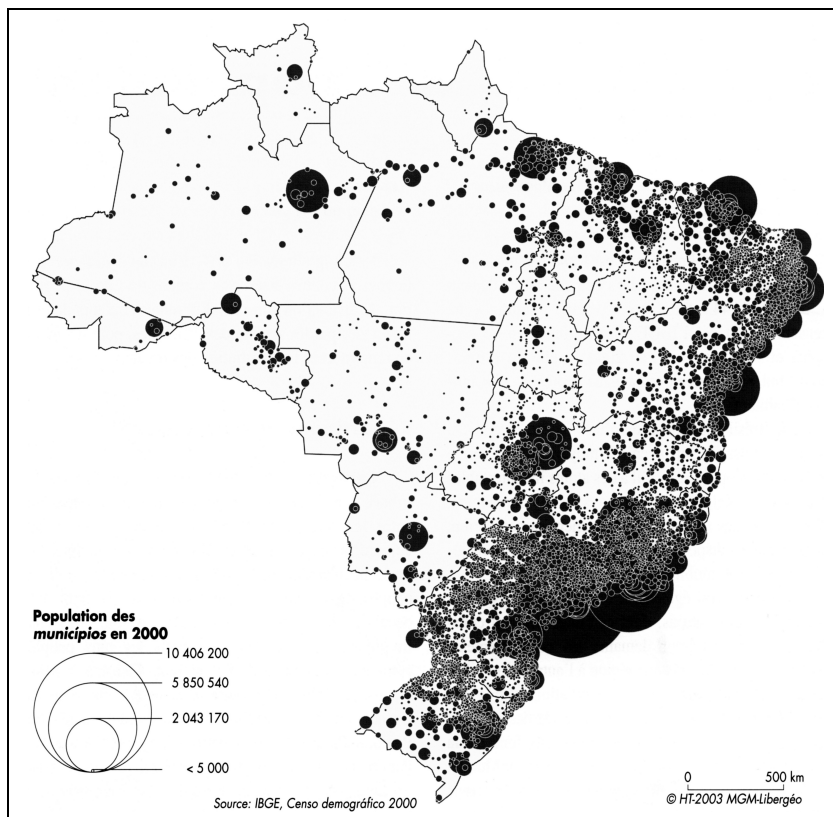
- Doc 2 -



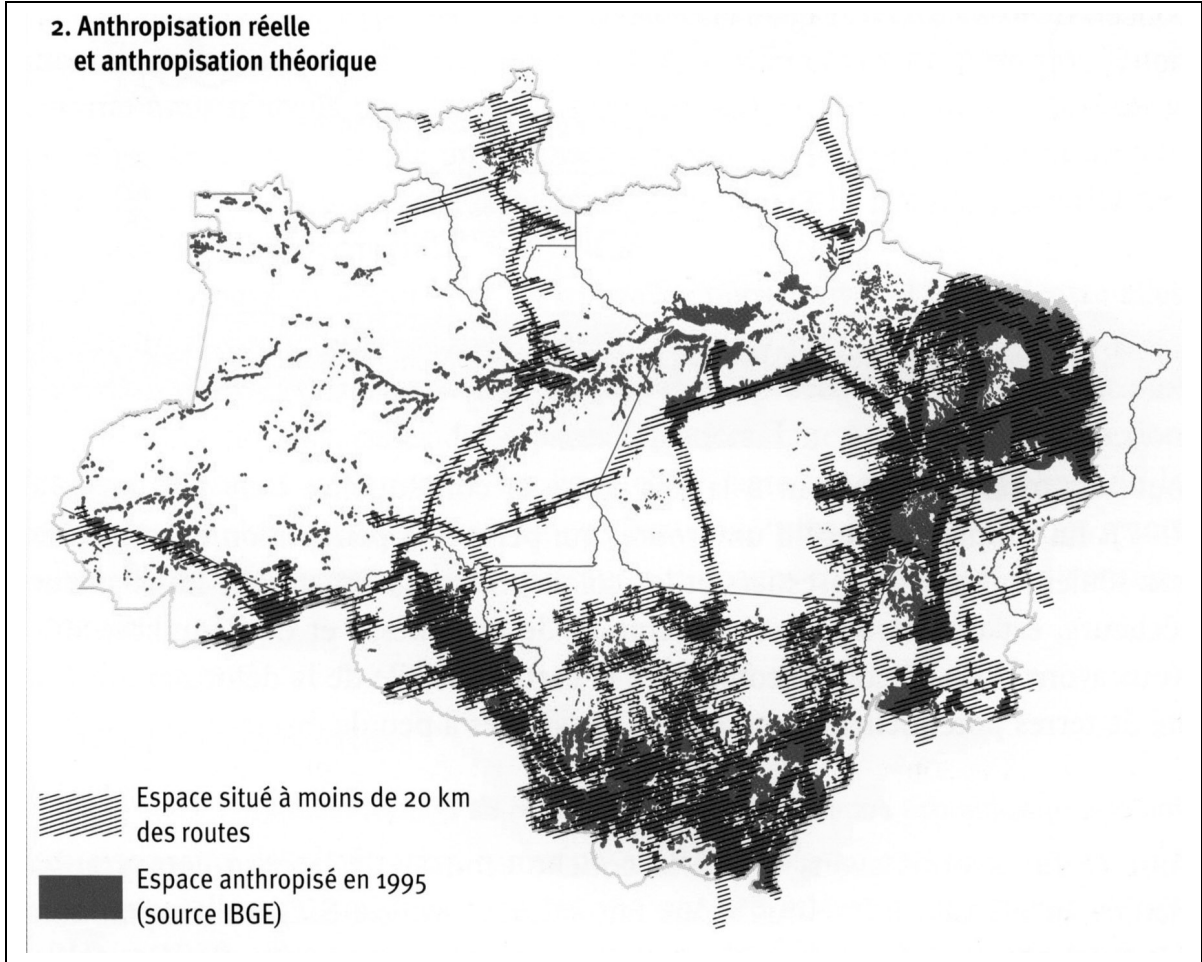
- Doc 3 -



- Doc 4 -



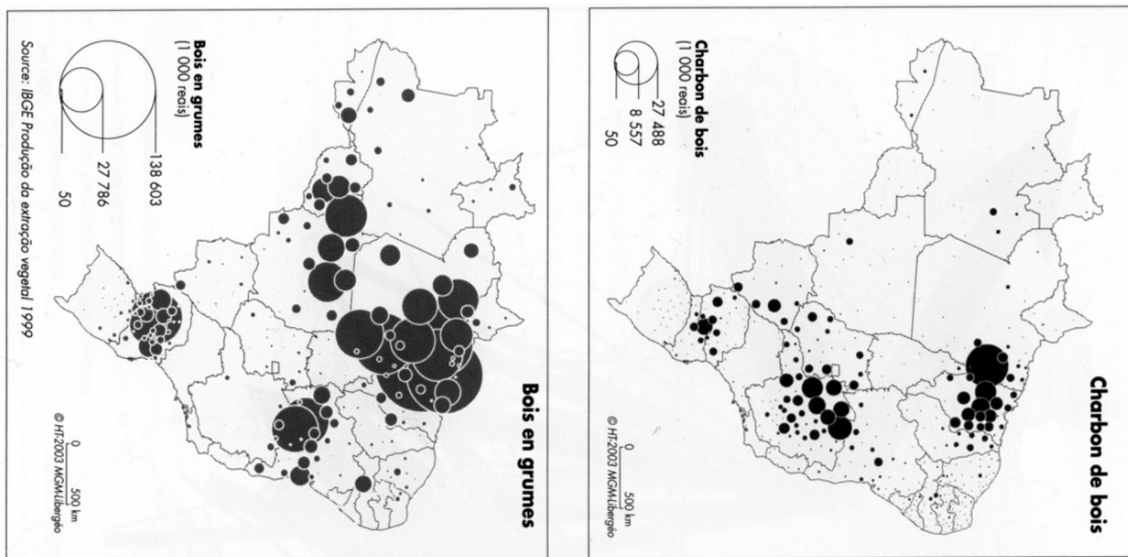
- Doc 5 -



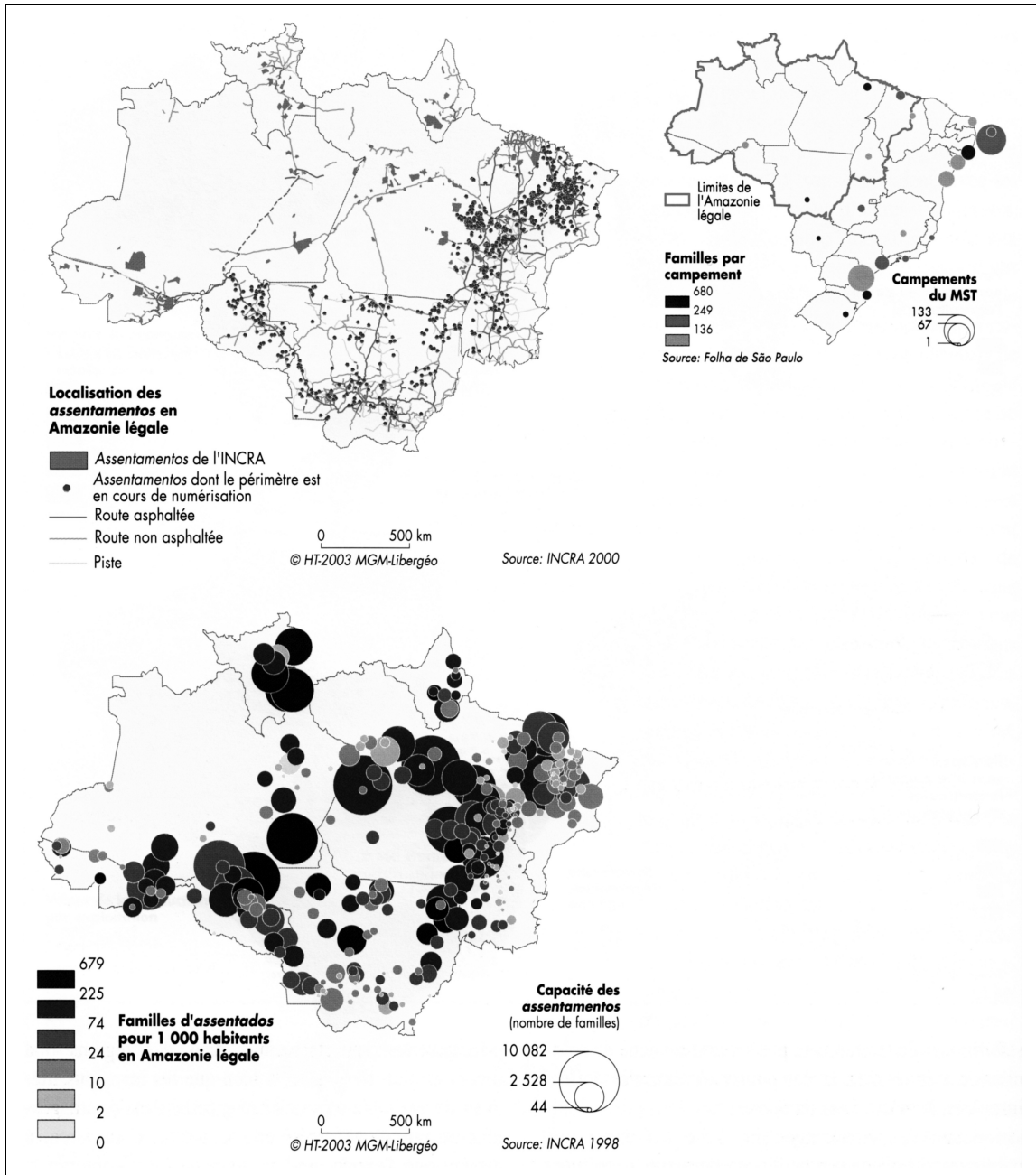
Le Tourneau, 2002. *La représentation du peuplement en pays pionnier : l'Amazonie brésilienne*. In : **L'Espace Géographique** (2) : 145-152

N.B. : l'espace anthropisé correspond approximativement à l'espace déboisé.

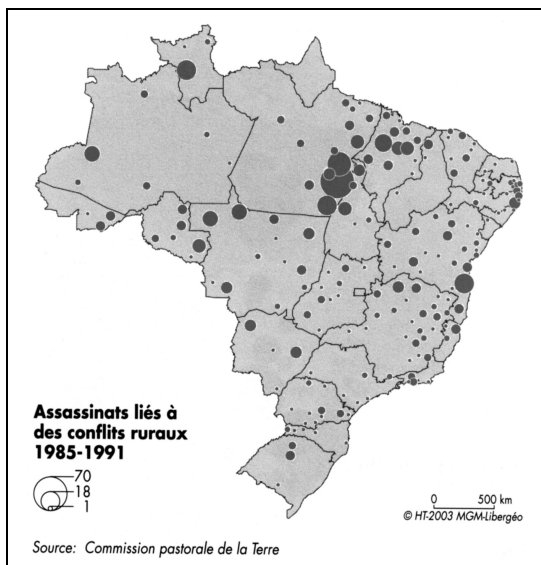
- Doc 6 -



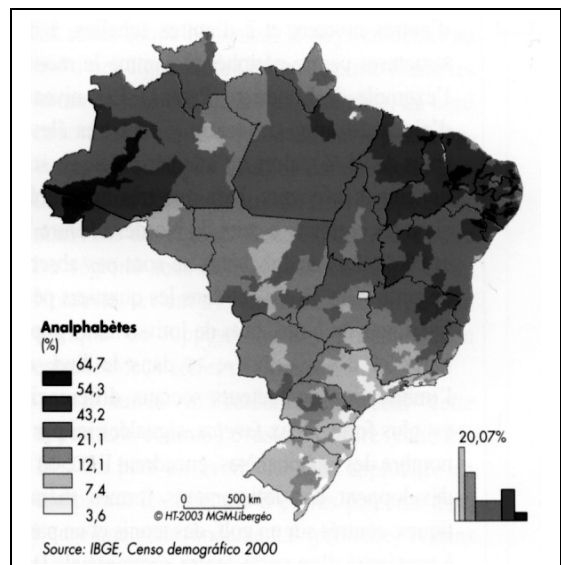
- Doc 7 -



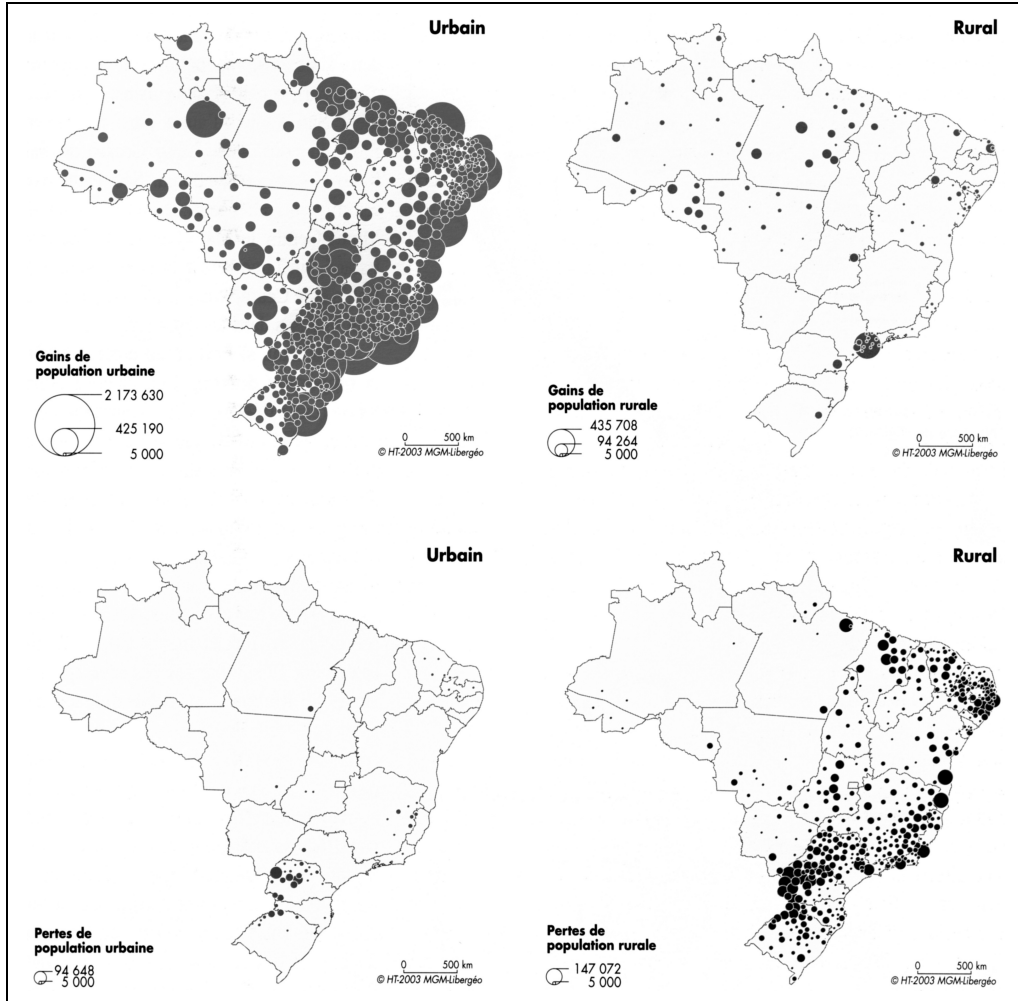
- Doc 8 -




- Doc 9 -



- Doc 10 -



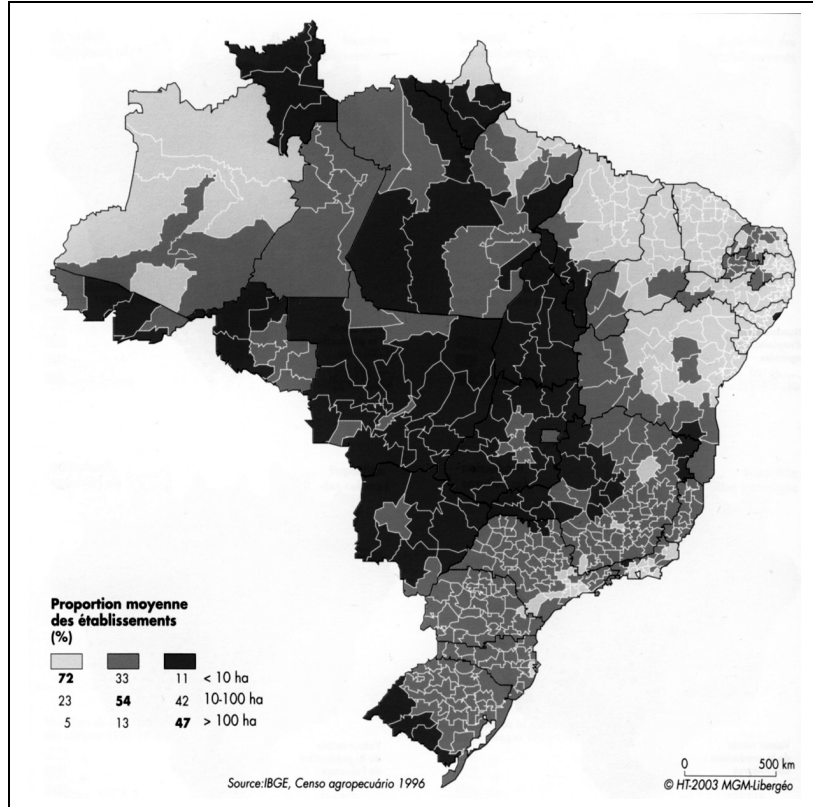
- Doc 11 -



- Doc 12 -



- Doc 13 -



- Doc 14 -

